











Legend

-  C2M Land Use Study Area
-  UGB
-  Target Parkland Areas


Proposed Residential

-  Very Low Density
-  Low Density
-  Medium Density
-  High Density



Proposed Commercial

-  Neighborhood Commercial
-  Employment Commercial
-  General Commercial

Proposed Industrial

-  Light
-  General

Proposed Civic, Parks & Open Space

-  Civic (Master)
-  Parks and Open Space (Master)