









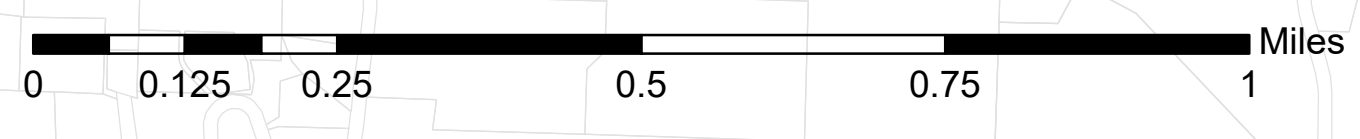


Legend

-  citylimitpoly
-  UGB
-  Very Low Density
-  Low Density
-  Medium Density
-  High Density
-  Community Commercial
-  Employment Commercial
-  General Commercial
-  Light
-  General
-  Civic (2018)
-  Parks and Open Space



General Land Use Plan (GLUP) Map

City of Central Point, Oregon
October 2021

Source: Ordinance No. 2043
Updated by: S. Holtey
October 12, 2021
File Path: \\cpch\shares\planning\ArcGIS\Project Files\Zoning\GLUP Map (24x36)